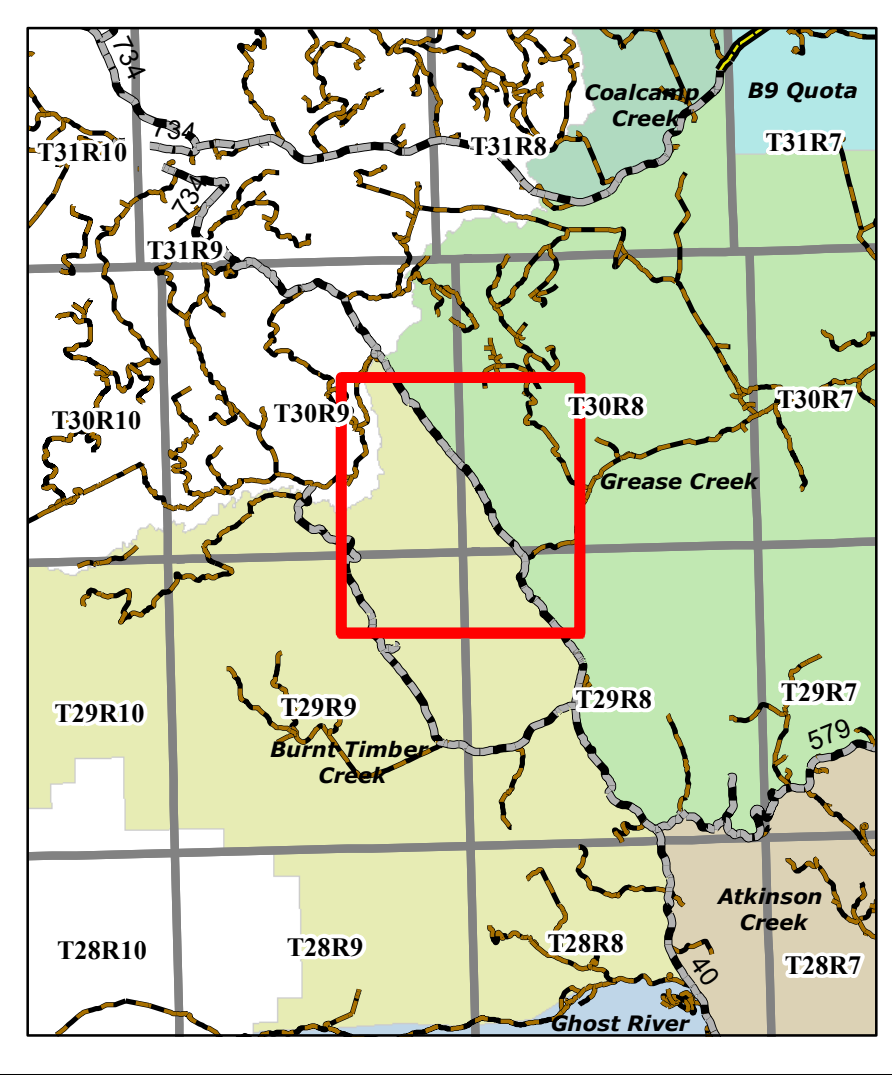
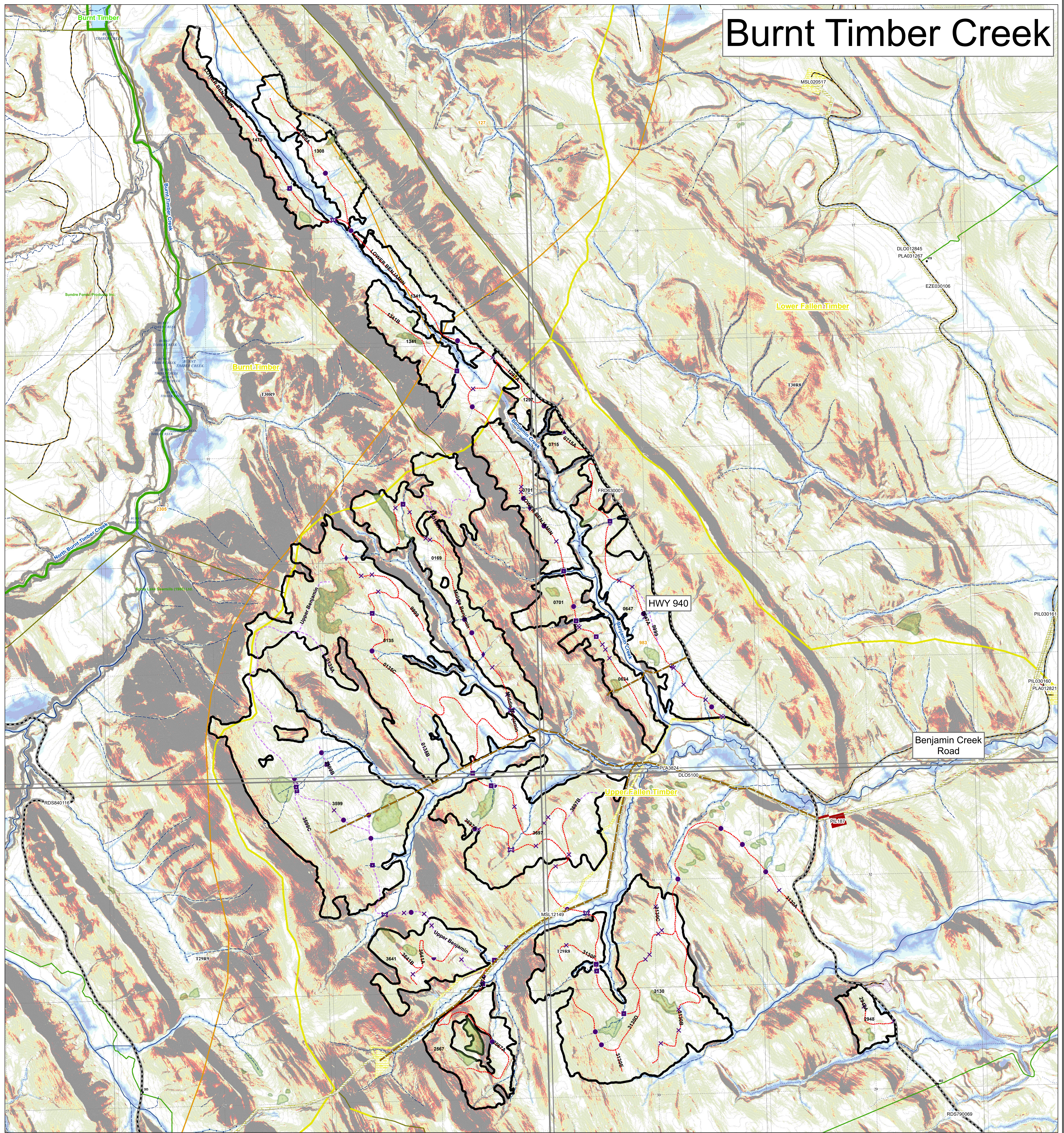




# Burnt Timber Creek

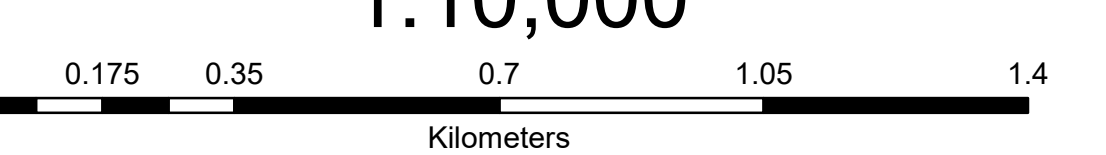


<p><b>FMA</b></p> <ul style="list-style-type: none"> <li>■ FMA</li> </ul> <p><b>Transportation</b></p> <ul style="list-style-type: none"> <li>— Transportation</li> <li>— Road - Paved</li> <li>— Road - Gravel</li> <li>— Truck Trail</li> <li>— Cutline/Trail</li> <li>— Railway</li> <li>— Other Trails</li> <li>● Access Control</li> </ul>	<p><b>Hydrography</b></p> <ul style="list-style-type: none"> <li>— Ephemeral</li> <li>— Intermittent</li> <li>— Transitional</li> <li>— Small Permanent</li> <li>— Large Permanent</li> </ul> <p><b>Points of Interest</b></p> <ul style="list-style-type: none"> <li>■ Cultural</li> <li>■ Grazing</li> <li>■ Recreation</li> <li>■ Vegetation</li> <li>■ Water</li> <li>■ Wildlife</li> </ul>	<p><b>Cutblocks</b></p> <ul style="list-style-type: none"> <li>■ Harvested, Complete</li> <li>■ In Progress; Laid Out</li> <li>■ Preliminary</li> <li>— Retention</li> </ul> <p><b>Roads</b></p> <ul style="list-style-type: none"> <li>— Planned</li> <li>— Laid Out</li> <li>— Constructed</li> </ul>	<p><b>Planned Crossings</b></p> <ul style="list-style-type: none"> <li>■ Bridge; ACTV, MOD; PLAN, MOD</li> <li>■ Box Crib</li> <li>◆ Half Pipe</li> </ul> <p><b>Planned In Stream</b></p> <ul style="list-style-type: none"> <li>◆ Cordoury</li> <li>◆ Logfill</li> <li>◆ Culvert</li> <li>◆ X Drain</li> </ul> <p><b>Active Crossings</b></p> <ul style="list-style-type: none"> <li>■ Bridge; ACTV, MOD</li> <li>■ Box Crib</li> <li>◆ Half Pipe</li> <li>◆ Cordoury</li> <li>◆ Logfill</li> <li>◆ X Drain</li> </ul> <p><b>Active In Stream</b></p> <ul style="list-style-type: none"> <li>◆ Culvert</li> <li>◆ Cordoury</li> <li>◆ Logfill</li> <li>◆ X Drain</li> </ul>	<p><b>Stakeholder Landuse</b></p> <ul style="list-style-type: none"> <li>■ License of Occupation</li> <li>■ Mineral Surface Lease</li> <li>■ Pipeline Agreement Easement</li> <li>■ Forestry Road</li> <li>■ Misc. Permit</li> <li>■ Pipeline Installation Lease</li> <li>■ Parks Mineral Surface Lease</li> <li>■ Roadway</li> <li>■ Surface Material Lease</li> <li>■ REA Easement</li> <li>■ Right-of-Entry Agreement</li> <li>■ Country Road</li> <li>■ Surface Mineral Lease</li> <li>■ Vegetation Control Easement</li> <li>■ TP&amp;R Easement</li> <li>■ TP&amp;R License of Occupation</li> </ul>	<ul style="list-style-type: none"> <li>■ Ecological Reserve 2021</li> <li>■ Heritage Rangeland 2021</li> <li>■ Natural Area 2021</li> <li>■ National Park 2021</li> <li>■ Provincial Park 2021</li> <li>■ Wilderness Area 2021</li> <li>■ Wilderness Park 2021</li> <li>■ Wildland Provincial Park 2021</li> <li>■ IR 2020</li> </ul> <p><b>Designated Trails</b></p> <ul style="list-style-type: none"> <li>■ Grazing Allotments</li> <li>■ Grazing Leases</li> <li>■ Traplines</li> <li>■ Fence Lines - Internal</li> <li>■ SLS PSPs - Buffers</li> <li>■ Gov PSPs - Buffers</li> <li>■ Shared Use Road</li> <li>■ Truck Trail (4x4)</li> <li>■ Quad</li> <li>■ Single Track</li> <li>■ Snow Vehicle Trails</li> <li>■ KC Trails</li> </ul>
---	---	---	--	--	---





1:10,000



Kilometers

Map Title: Burnt Timber  
 Created By: Spray Lake Sawmills (1980) Ltd  
 Date Created: April 10, 2025  
 Author: Allen Mottet, RPF

Any duplication or distribution without permission is prohibited.  
 This map was created using available information and Spray Lake Sawmills (1980) Ltd makes no warranty for the accuracy or completeness of this map.